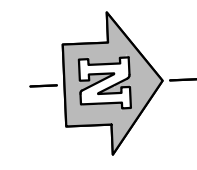
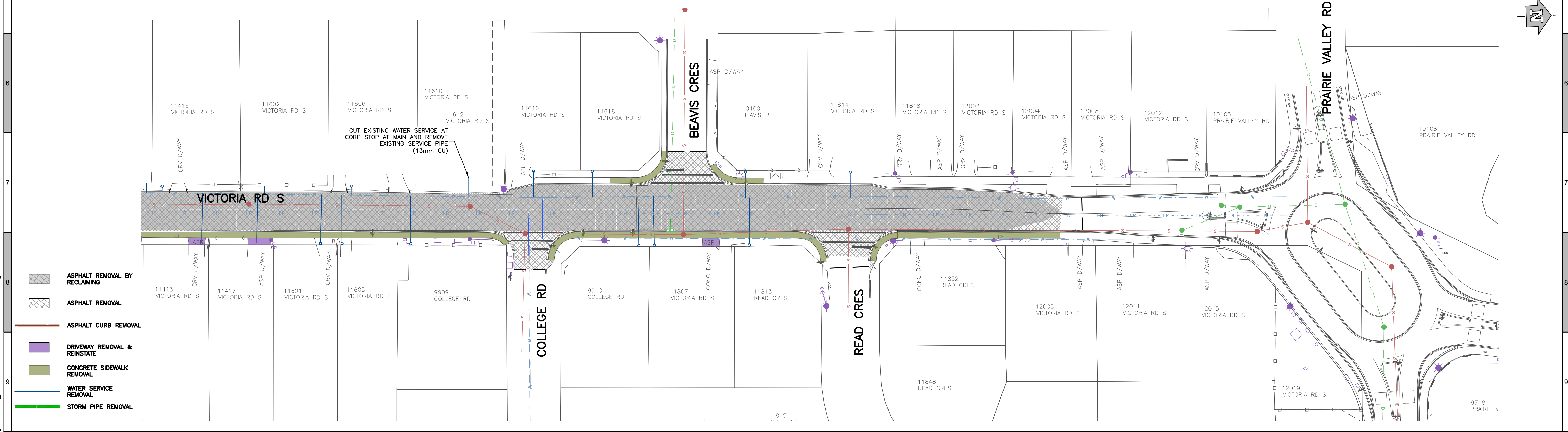
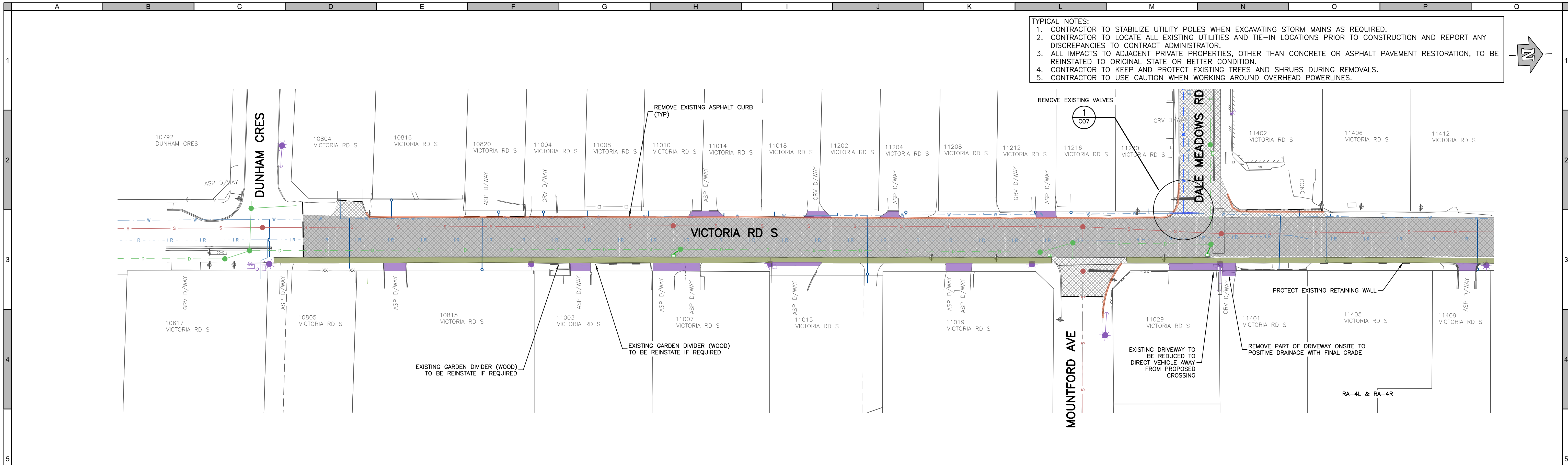
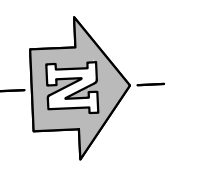


U:\projects_kel\08720092\02-D-Design\CAD\20_PROD\C00-0872009202-Removals.dwg, Victoria, 2024-12-03 10:59 am twatson

- TYPICAL NOTES:**
- CONTRACTOR TO STABILIZE UTILITY POLES WHEN EXCAVATING STORM MAINS AS REQUIRED.
 - CONTRACTOR TO LOCATE ALL EXISTING UTILITIES AND TIE-IN LOCATIONS PRIOR TO CONSTRUCTION AND REPORT ANY DISCREPANCIES TO CONTRACT ADMINISTRATOR.
 - ALL IMPACTS TO ADJACENT PRIVATE PROPERTIES, OTHER THAN CONCRETE OR ASPHALT PAVEMENT RESTORATION, TO BE REINSTATED TO ORIGINAL STATE OR BETTER CONDITION.
 - CONTRACTOR TO KEEP AND PROTECT EXISTING TREES AND SHRUBS DURING REMOVALS.
 - CONTRACTOR TO USE CAUTION WHEN WORKING AROUND OVERHEAD POWERLINES.



ATTENTION
This drawing is prepared for the sole use of DISTRICT OF SUMMERLAND ("the Client"). Urban Systems Ltd. makes no representations and shall bear no responsibility or duty in law to any party, other than the Client, for any use of this drawing for any purpose without the express written authority of Urban Systems Ltd.

ADVISORY & WARNING
Utilities or structures shown on this drawing were compiled from information supplied by other sources and may not be complete or accurate at the time of review. It is the sole responsibility of any party making use of this drawing to expose and conclusively confirm the location in the field of all underground utilities and structures, whether or not indicated on this drawing, all underground utilities in the area of the proposed work, and any utilities or structures reasonably apparent from an inspection of the proposed worksite. Urban Systems Ltd. shall bear no responsibility or duty in law for loss or damage to any party, whether in contract or tort, in the event of their failure to comply with the above.

SURVEY INFORMATION
Prepared by: DGS
Coordinate System: NAD83
Compilation Date: 2018

ISSUED FOR 100% DESIGN
DECEMBER 2024
urbansystems.ca

Professional Seals

PERMIT TO PRACTICE
URBAN SYSTEMS LTD.
Signature: T. J. Simkins
Date: 2024-12-04
PERMIT NUMBER: 1000527
Engineers and Geoscientists BC (EGBC)

#	Date	Issue / Revision	App
0	2024-12-03	FOR 100% DESIGN	TS



URBAN SYSTEMS

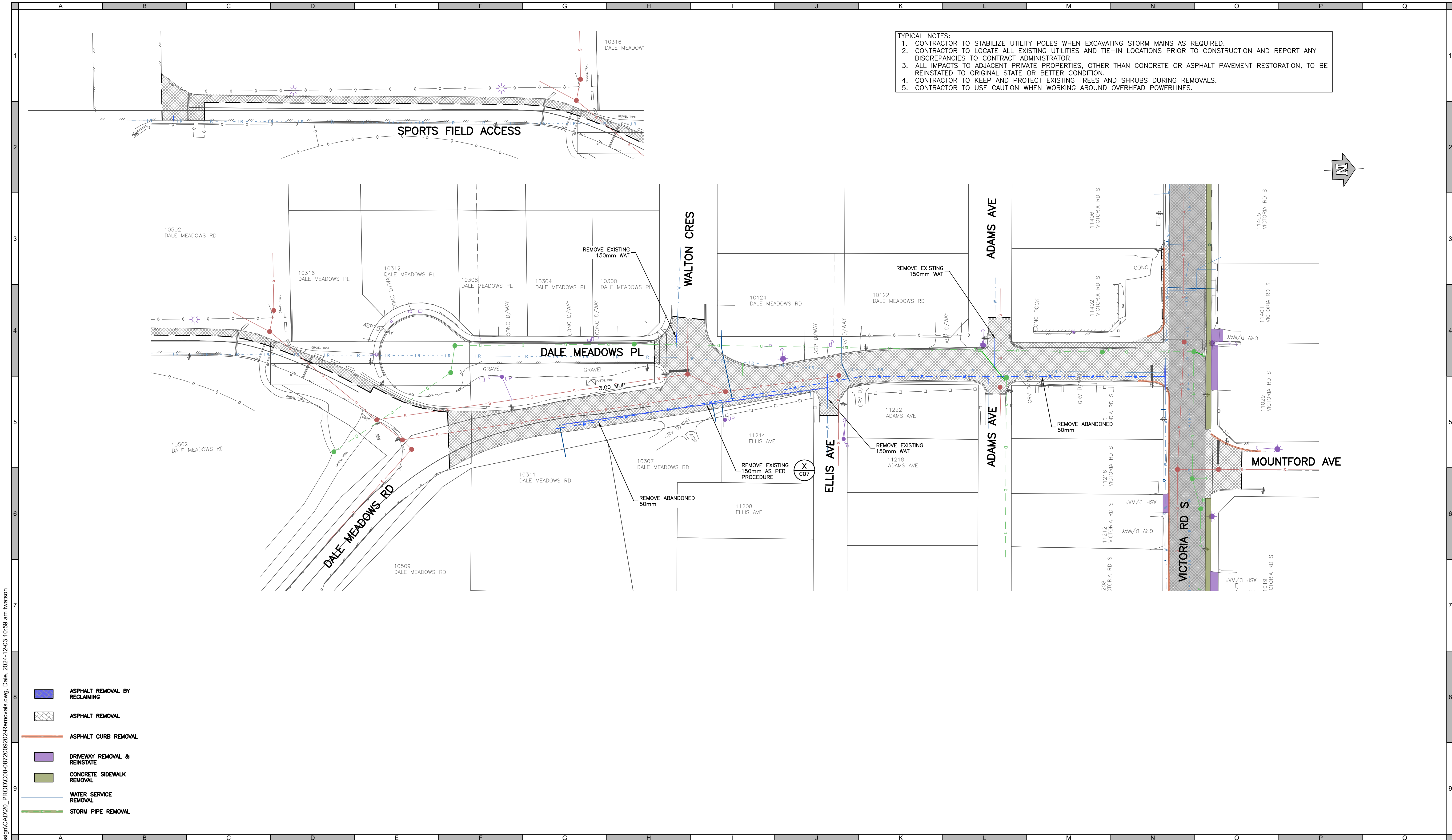
Scale
1:500
0 10 20m

Quality Control by: T. SIMKINS
Designed by: H. KAGAMI
Drawn by: H. KAGAMI

VICTORIA RD S PHASE 2
REMOVALS
VICTORIA RD S

Sheet Number: 3 of 19
Project Number: 0872.0092.01
Drawing Number: B01
Revision: 0

NOT FOR CONSTRUCTION



- TYPICAL NOTES:**
1. CONTRACTOR TO STABILIZE UTILITY POLES WHEN EXCAVATING STORM MAINS AS REQUIRED.
 2. CONTRACTOR TO LOCATE ALL EXISTING UTILITIES AND TIE-IN LOCATIONS PRIOR TO CONSTRUCTION AND REPORT ANY DISCREPANCIES TO CONTRACT ADMINISTRATOR.
 3. ALL IMPACTS TO ADJACENT PRIVATE PROPERTIES, OTHER THAN CONCRETE OR ASPHALT PAVEMENT RESTORATION, TO BE REINSTATED TO ORIGINAL STATE OR BETTER CONDITION.
 4. CONTRACTOR TO KEEP AND PROTECT EXISTING TREES AND SHRUBS DURING REMOVALS.
 5. CONTRACTOR TO USE CAUTION WHEN WORKING AROUND OVERHEAD POWERLINES.

- ASPHALT REMOVAL BY RECLAIMING
- ASPHALT REMOVAL
- ASPHALT CURB REMOVAL
- DRIVEWAY REMOVAL & REINSTATE
- CONCRETE SIDEWALK REMOVAL
- WATER SERVICE REMOVAL
- STORM PIPE REMOVAL

U:\projects_kel\08720092\02D-Design\CAD\20_PROD\C00-0872009202-Removals.dwg, Dale, 2024-12-03 10:59 am Iwatson

ATTENTION
 This drawing is prepared for the sole use of DISTRICT OF SUMMERLAND ("the Client"). Urban Systems Ltd. makes no representations and shall bear no responsibility or duty in law to any party, other than the Client, for any use of this drawing for any purpose without the express written authority of Urban Systems Ltd.

ADVISORY & WARNING
 Utilities or structures shown on this drawing were compiled from information supplied by other sources and may not be complete or accurate at the time of review. It is the sole responsibility of any party making use of this drawing to expose and conclusively confirm the location in the field of all underground utilities and structures, whether or not indicated on this drawing, all underground utilities in the area of the proposed work, and any utilities or structures reasonably apparent from an inspection of the proposed worksite. Urban Systems Ltd. shall bear no responsibility or duty in law for loss or damage to any party, whether in contract or tort, in the event of their failure to comply with the above.

SURVEY INFORMATION
 Prepared by: DQS
 Coordinate System: NAD83
 Compilation Date: 2018

**ISSUED FOR
 100% DESIGN
 DECEMBER 2024**
 urbansystems.ca

Professional Seals

PERMIT TO PRACTICE
 URBAN SYSTEMS LTD.
 Signature: T. Simkins
 Date: 2024-12-04
 PERMIT NUMBER: 1000527
 Engineers and Geoscientists BC (EGBC)

#	Date	Issue / Revision	App
0	2024-12-03	FOR 100% DESIGN	TS



URBAN SYSTEMS

Scale
 1:500
 0 10 20m

Quality Control by: T. SIMKINS
 Designed by: H. KAGAMI
 Drawn by: H. KAGAMI

**VICTORIA RD S PHASE 2
 REMOVALS
 DALE MEADOWS RD**

Sheet Number	4 of 19
Project Number	0872.0092.01
Drawing Number	B02
Revision	0

NOT FOR CONSTRUCTION